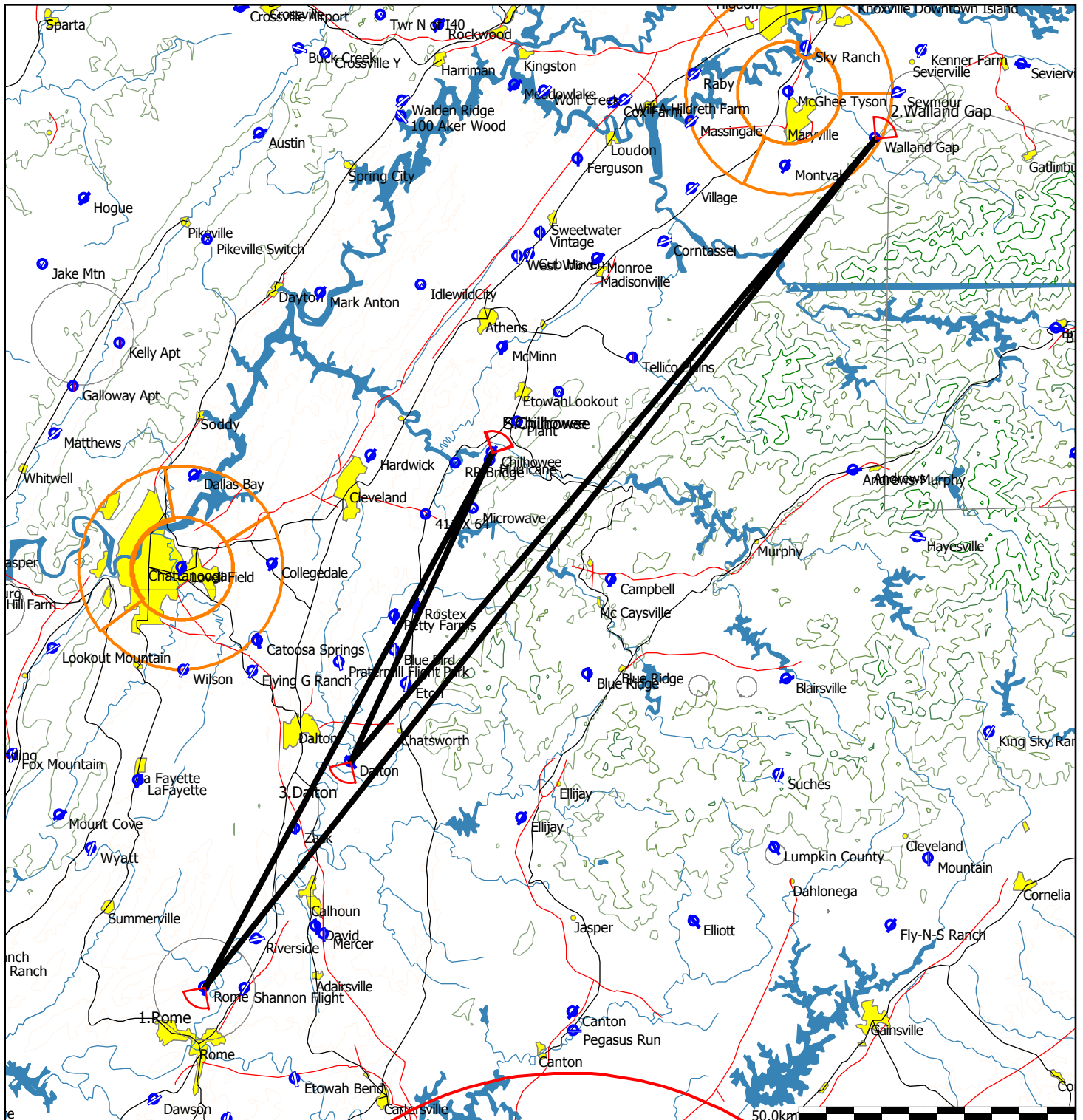


Type: Polygon with three points

500k Polygon Rome WallandGap Dalton

Task distance: 516.4km

Style	Code	Points	Latitude	Longitude	Dis.	Crs.
Take off	1	Chilhowee	N35°13.450'	W084°35.060'		
Start	1	Chilhowee	N35°13.450'	W084°35.060'		
1.Point	20	Rome	N34°21.036'	W085°09.481'	110.4km	209°
2.Point	25	Walland Gap	N35°44.255'	W083°49.275'	196.4km	38°
3.Point	5	Dalton	N34°43.180'	W084°52.090'	147.8km	220°
Finish	1	Chilhowee	N35°13.450'	W084°35.060'	61.8km	25°
Landing	1	Chilhowee	N35°13.450'	W084°35.060'		

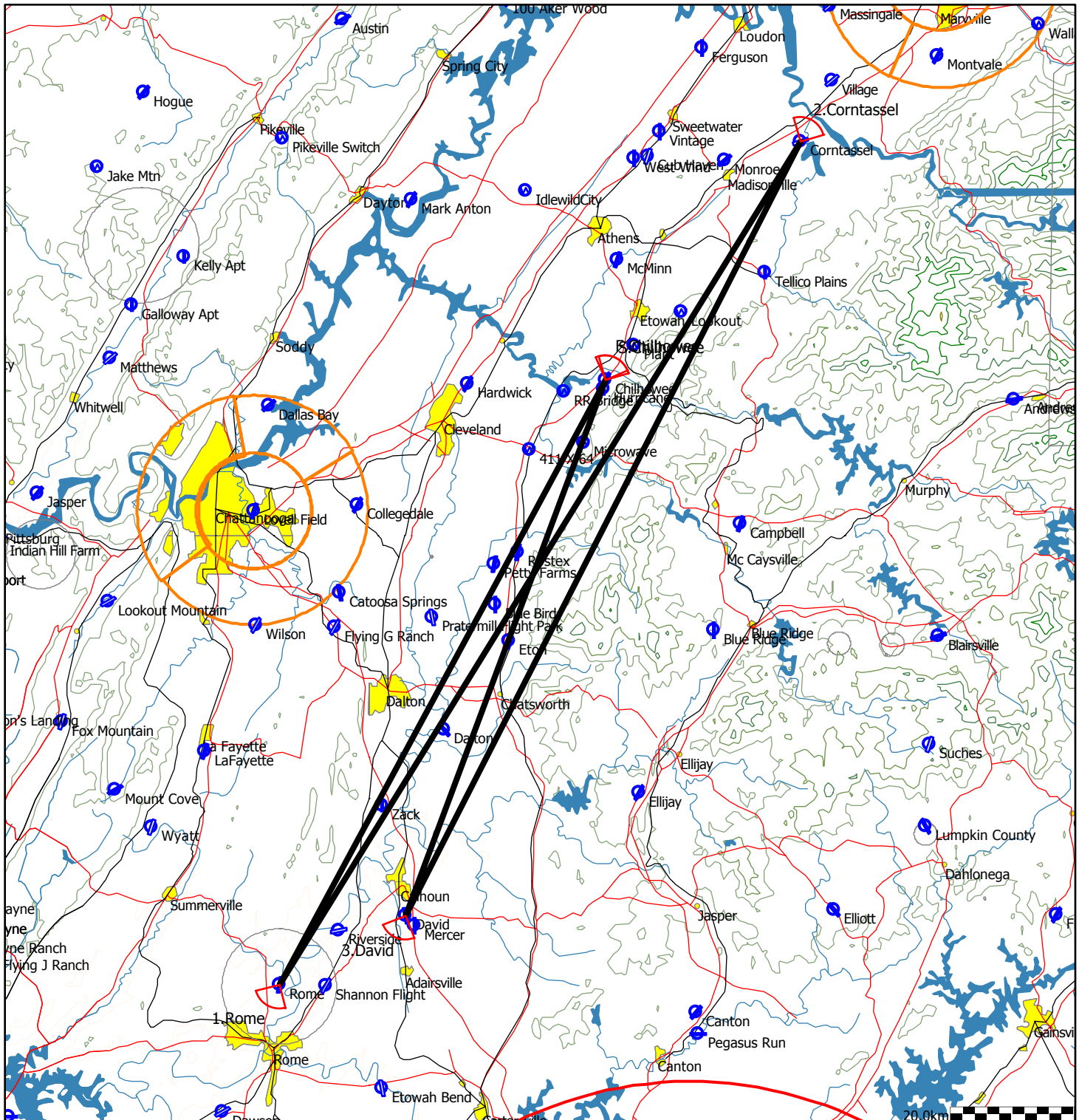


Type: Polygon with three points

500k Polygon Rome Corntassel David

Task distance: 500.8km

Style	Code	Points	Latitude	Longitude	Dis.	Crs.
Take off	1	Chilhowee	N35°13.450'	W084°35.060'		
Start	1	Chilhowee	N35°13.450'	W084°35.060'		
1.Point	20	Rome	N34°21.036'	W085°09.481'	110.4km	209°
2.Point	4	Corntassel	N35°34.117'	W084°14.467'	159.1km	31°
3.Point	6	David	N34°27.038'	W084°56.147'	139.5km	207°
Finish	1	Chilhowee	N35°13.450'	W084°35.060'	91.8km	20°
Landing	1	Chilhowee	N35°13.450'	W084°35.060'		

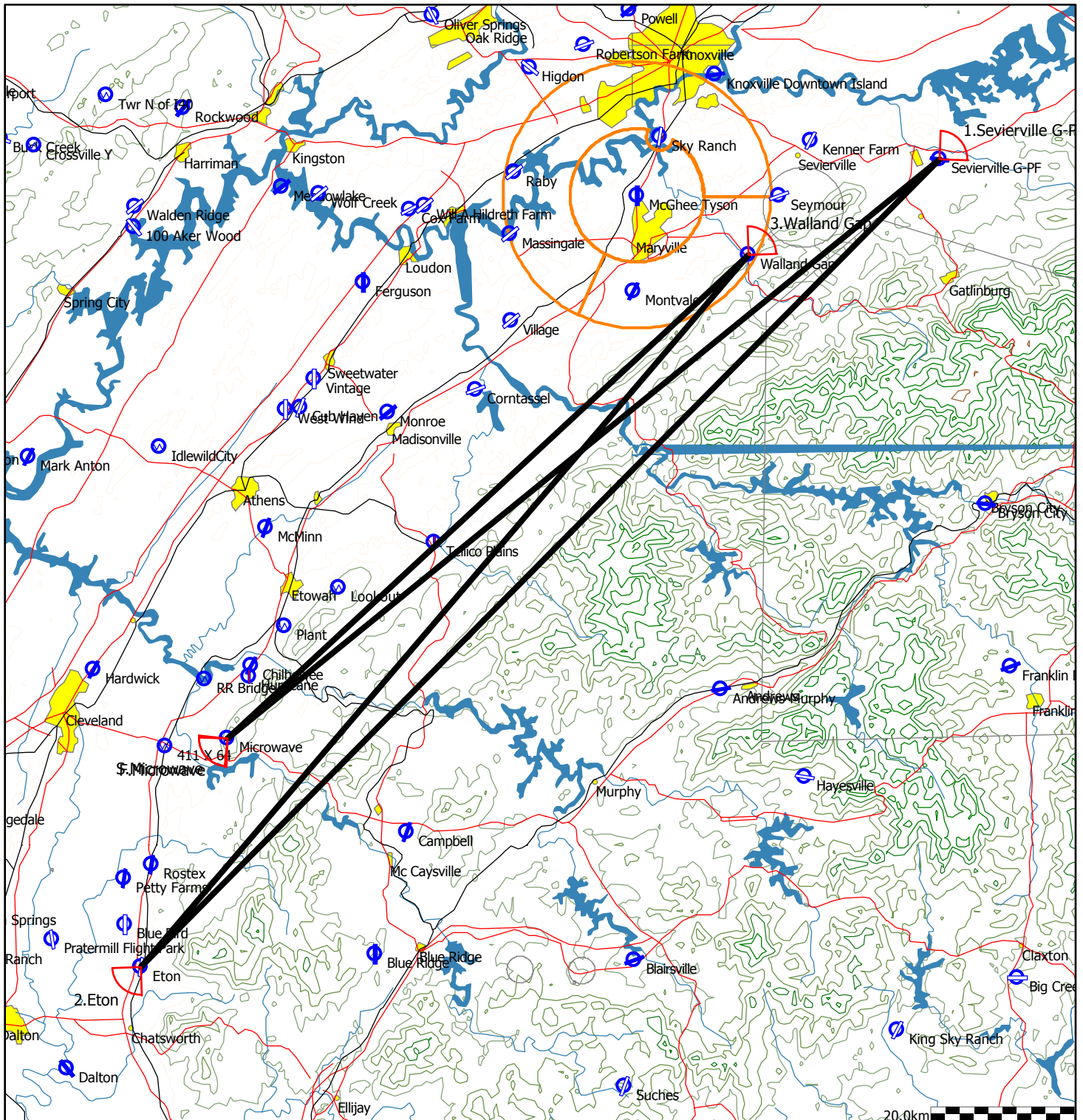


Type: Polygon with three points

500k Polygon Microwave SeviervilleGPF Eton WallandGap

Task distance: 514.9km

Style	Code	Points	Latitude	Longitude	Dis.	Crs.
Take off	1	Chilhowee	N35°13.450'	W084°35.060'		
Start	17	Microwave	N35°08.000'	W084°37.300'		
1.Point	37	Sevierville G-PF	N35°51.466'	W083°31.722'	127.6km	51°
2.Point	7	Eton	N34°50.805'	W084°45.280'	158.1km	225°
3.Point	25	Walland Gap	N35°44.255'	W083°49.275'	130.3km	40°
Finish	17	Microwave	N35°08.000'	W084°37.300'	98.9km	227°
Landing	1	Chilhowee	N35°13.450'	W084°35.060'		

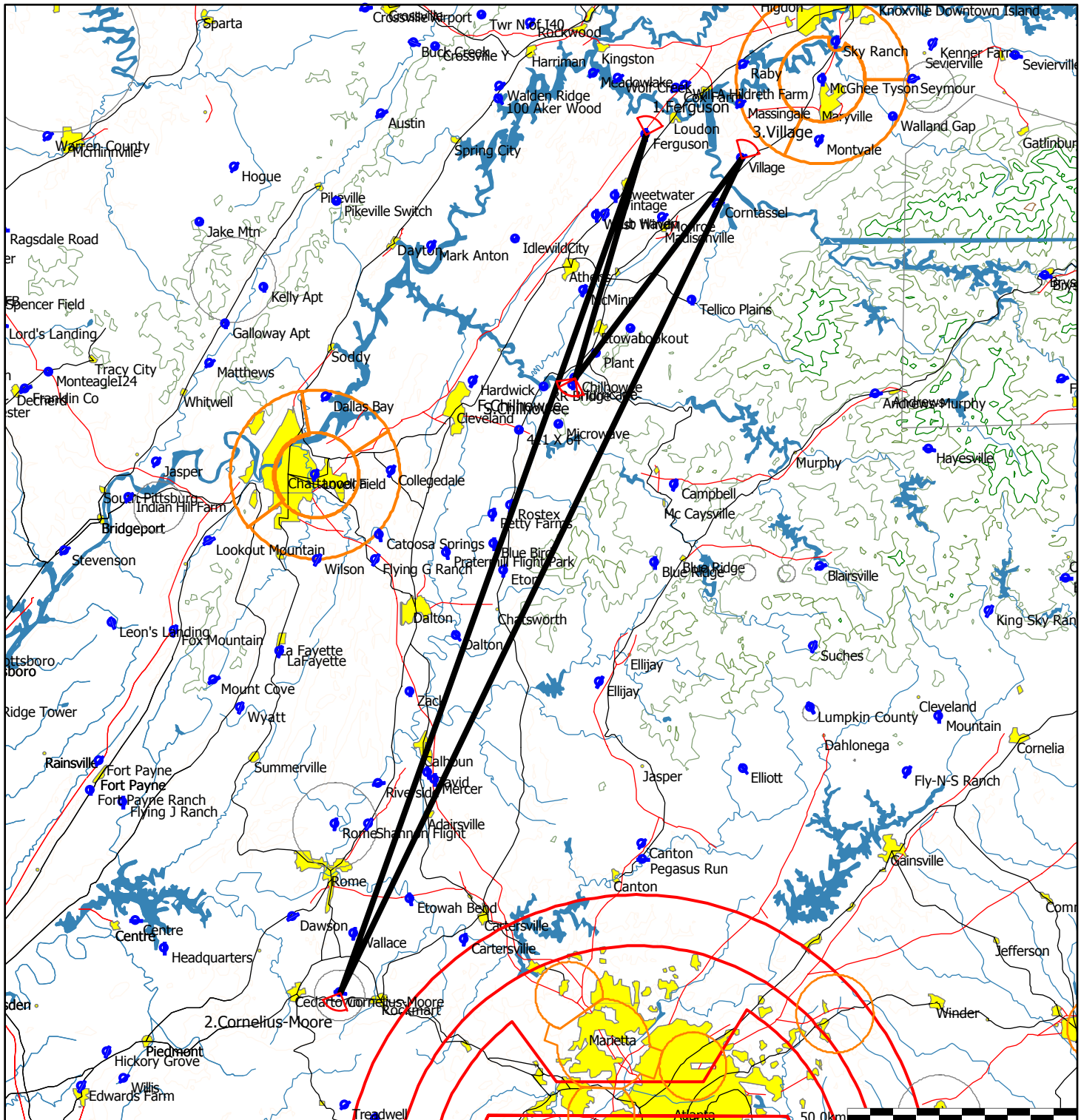


Type: Polygon with three points

500k Polygon Ferguson Cornelius-Moore Village

Task distance: 516.5km

Style	Code	Points	Latitude	Longitude	Dis.	Crs.
Take off	1	Chilhowee	N35°13.450'	W084°35.060'		
Start	1	Chilhowee	N35°13.450'	W084°35.060'		
1.Point	9	Ferguson	N35°42.200'	W084°24.800'	55.5km	16°
2.Point	27	Cornelius-Moore	N34°01.122'	W085°08.788'	198.9km	200°
3.Point	24	Village	N35°39.355'	W084°11.128'	202.1km	25°
Finish	1	Chilhowee	N35°13.450'	W084°35.060'	60.1km	217°
Landing	1	Chilhowee	N35°13.450'	W084°35.060'		

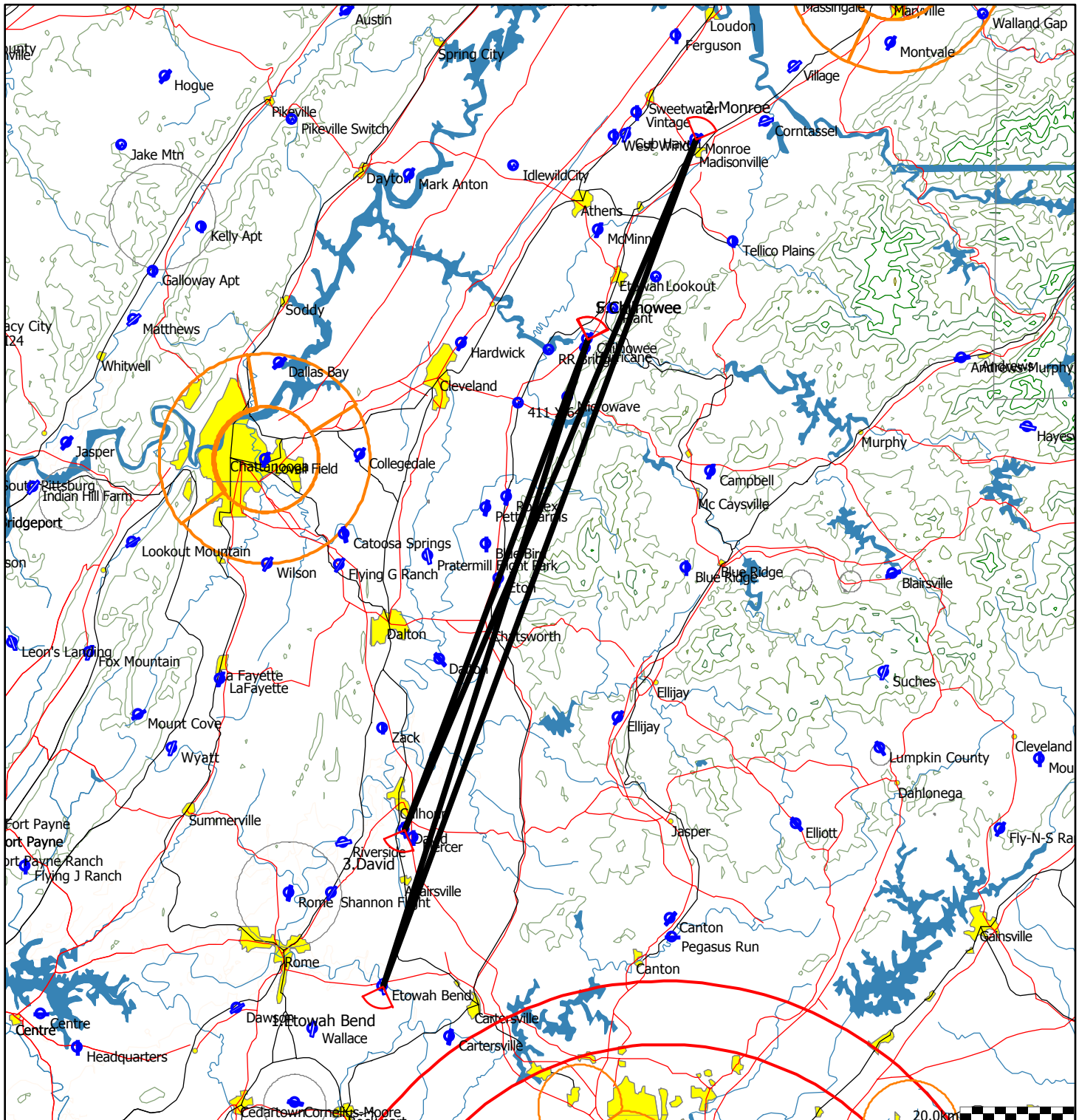


Type: Polygon with three points

500k Polygon EtowahBend Monroe David

Task distance: 501.2km

Style	Code	Points	Latitude	Longitude	Dis.	Crs.
Take off	1	Chilhowee	N35°13.450'	W084°35.060'		
Start	1	Chilhowee	N35°13.450'	W084°35.060'		
1.Point	8	Etowah Bend	N34°12.122'	W084°58.630'	119.2km	198°
2.Point	18	Monroe	N35°32.450'	W084°22.470'	158.7km	20°
3.Point	6	David	N34°27.038'	W084°56.147'	131.6km	203°
Finish	1	Chilhowee	N35°13.450'	W084°35.060'	91.8km	20°
Landing	1	Chilhowee	N35°13.450'	W084°35.060'		



Type: Polygon with three points

500k Polygon Rome Lookout Wallace

Task distance: 511.6km

Style	Code	Points	Latitude	Longitude	Dis.	Crs.
Take off	1	Chilhowee	N35°13.450'	W084°35.060'		
Start	1	Chilhowee	N35°13.450'	W084°35.060'		
1.Point	20	Rome	N34°21.036'	W085°09.481'	110.4km	209°
2.Point	12	Lookout	N35°19.300'	W084°27.000'	125.8km	31°
3.Point	WALLACE	Wallace	N34°08.150'	W085°06.733'	145.1km	205°
Finish	1	Chilhowee	N35°13.450'	W084°35.060'	130.3km	22°
Landing	1	Chilhowee	N35°13.450'	W084°35.060'		

